

PROJECT

NORTH & EAST MELTON MOWBRAY DISTRIBUTOR ROAD (NEMMDR)

CLIENT

LEICESTERSHIRE COUNTY COUNCIL

County Hall, Glenfield
Leicester, LE3 8RA
tel: +44 (0)116 232 3232
www.leicestershire.gov.uk

CONSULTANT

AECOM
12 Regan Way
Chetwynd Business Park
Chilwell, Nottingham, NG9 6RZ
tel: +44 (0)115 907 7000
www.aecom.com

NOTES

1. ALL DIMENSIONS ARE IN METRES UNLESS STATED OTHERWISE.
2. THIS DRAWING IS BASED ON ORDNANCE SURVEY DATA AND THE COMBINED AECOM AND LCC TOPOGRAPHICAL SURVEY.

KEY

- S*** HIGHWAY TO BE STOPPED UP
- H*** HIGHWAY TO BE IMPROVED
- N*** ROUTE OF NEW HIGHWAY
- X*** PRIVATE MEANS OF ACCESS STOPPED UP
- *** NEW PRIVATE MEANS OF ACCESS
- EXISTING HIGHWAY BOUNDARY
- PROPOSED HIGHWAY BOUNDARY
- UCR** DENOTES UNCLASSIFIED ROAD
- FP.** DENOTES PUBLIC FOOTPATH

DRAFT

MAP REFERRED TO IN THE LEICESTERSHIRE COUNTY COUNCIL (NORTH EAST MELTON MOWBRAY DISTRIBUTOR ROAD) (SIDE ROADS) ORDER 2020
SIDE ROADS ORDER PLAN 4A (SECTIONS PLAN)
(DESIGN SHEET 04)

First Issue	BY	11/03/20	P01.3
REVISION DETAILS	CHECK	DATE	SUFFIX

PROJECT MANAGEMENT INITIALS

DESIGNED: RB CHECKED: --- APPROVED: ---

INTERNAL PROJECT NUMBER **SCALE**

60542201 AS SHOWN

STATUS **BS1192 SUITABILITY**

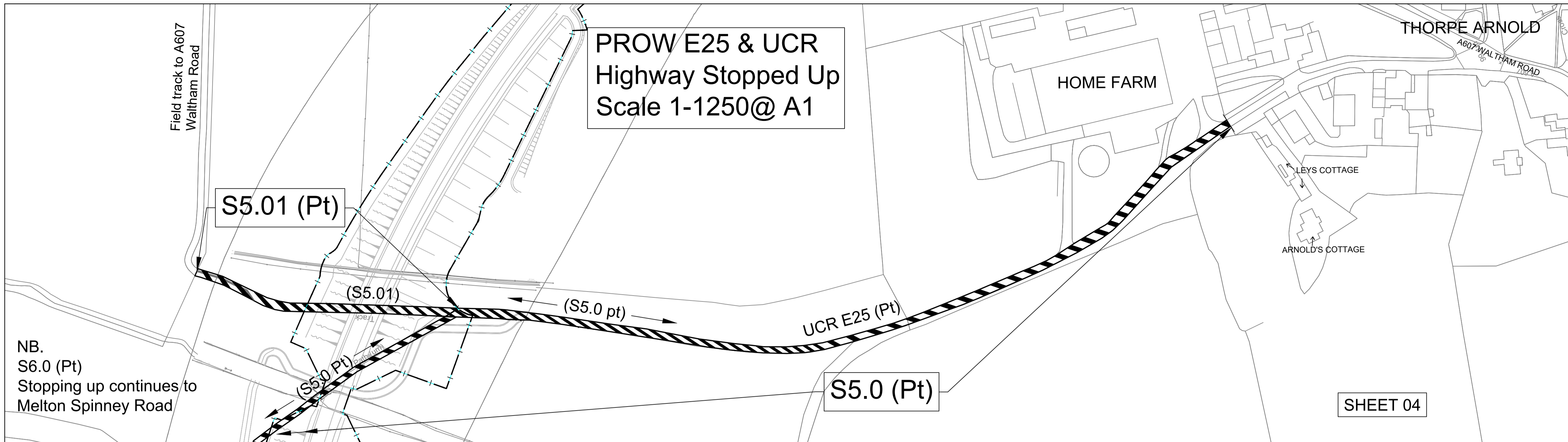
INITIAL STATUS OR WIP S0

SHEET TITLE

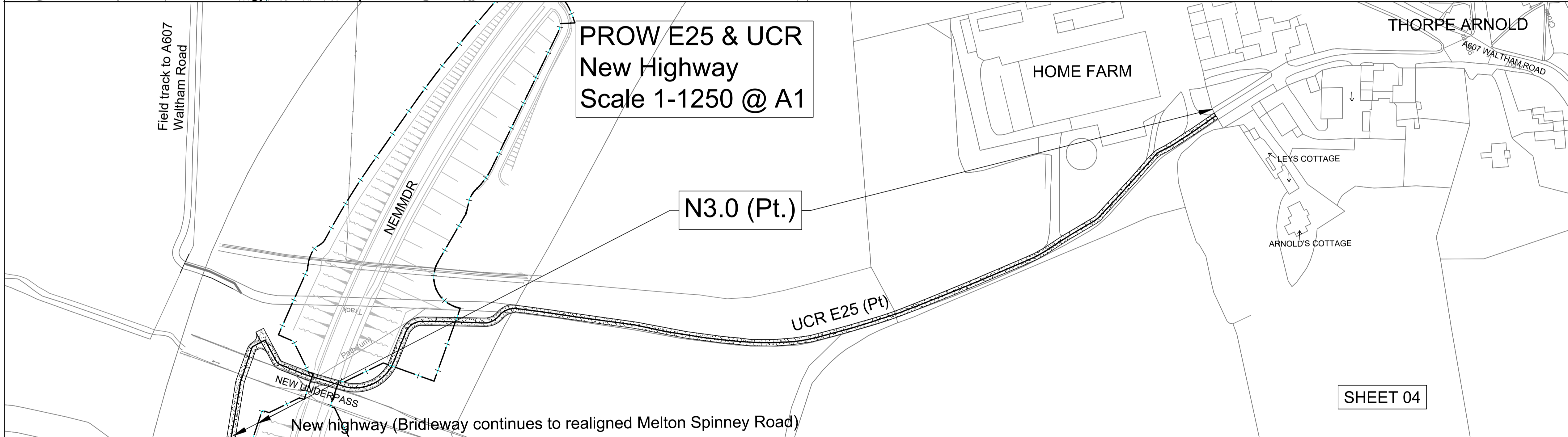
SIDE ROAD ORDERS PLAN 4 (SECTION PLAN)
UCR/E25 TO THORPE ARNOLD

DRAWING NUMBER **REV**

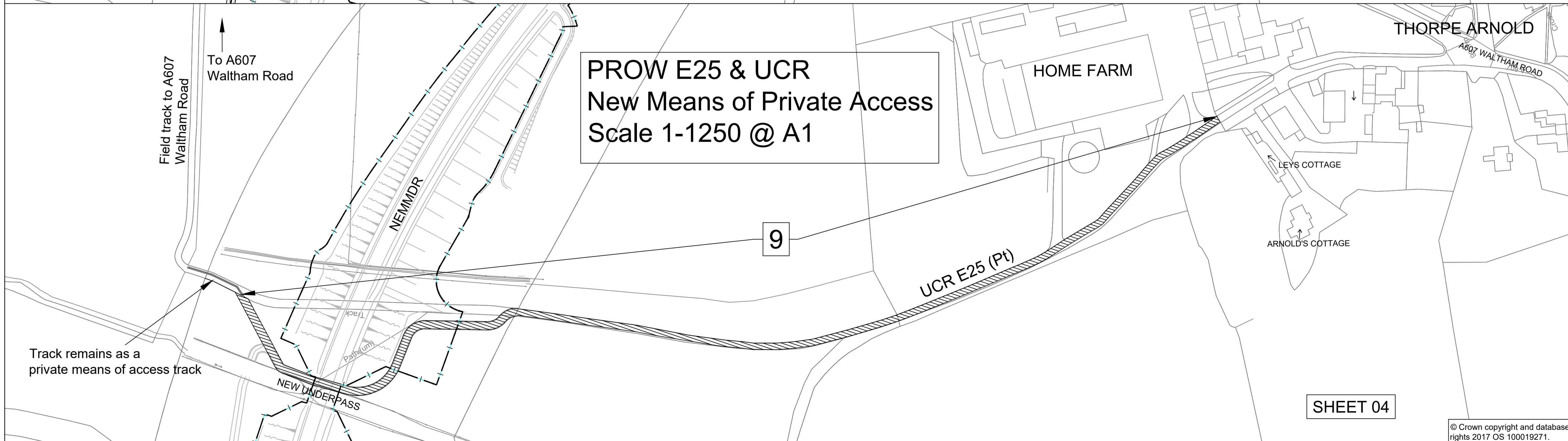
60542201-LCC-LSI -S3_SR_ZZ_Z -DR-KK-0009 P01.3



SHEET 04



SHEET 04



SHEET 04

This page is intentionally left blank